

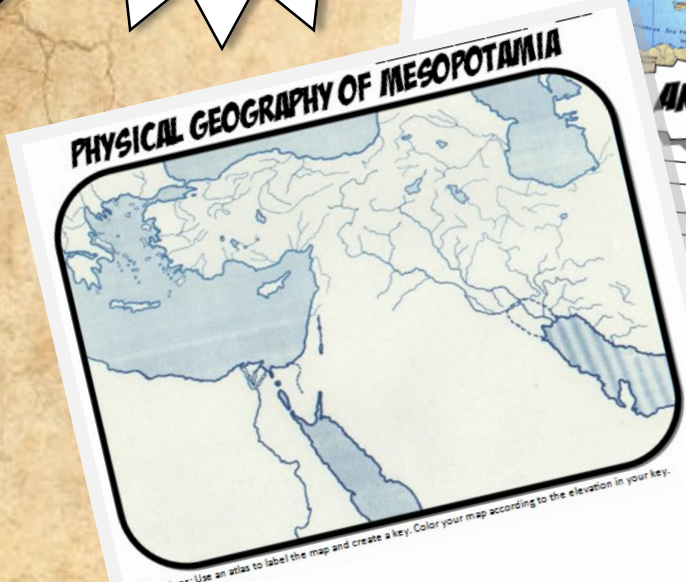
The background is a historical map of Mesopotamia, showing the Tigris and Euphrates rivers and various ancient cities. A white starburst graphic is in the top left, and a white rounded rectangle is at the bottom containing the title. The map is highlighted with yellow and red lines.

**STUDENT
CENTERED
& FUN!**

WHERE IN THE WORLD?

**ANCIENT MESOPOTAMIA
PHYSICAL GEOGRAPHY MAP
ACTIVITY & SCAVENGER HUNT**

**2 STUDENT
CENTERED
ACTIVITIES!**



WHERE IN THE WORLD?
An Ancient Mesopotamia Geography Scavenger Hunt...

Read the clues in order from the clue one list through the clue four list and place the answer in the center.

CLUE #2

Direction:

1. I am east of the Tigris River.
2. I am east of Syria.
3. I am next to the Euphrates River.
4. I am south of the Black Sea.
5. I am south of Mesopotamia.
6. I am south of the Caspian Sea.
7. I am north of the Elburz Mountains.
8. I am north of Turkey.
9. I am surrounded by water on the east, west and south.
10. I am south of Europe and north of Africa.

ANSWERS

1. **east**
2. **east**
3. **west**
4. **south**
5. **south**
6. **south**
7. **north**
8. **north**
9. **sea**
10. **north**

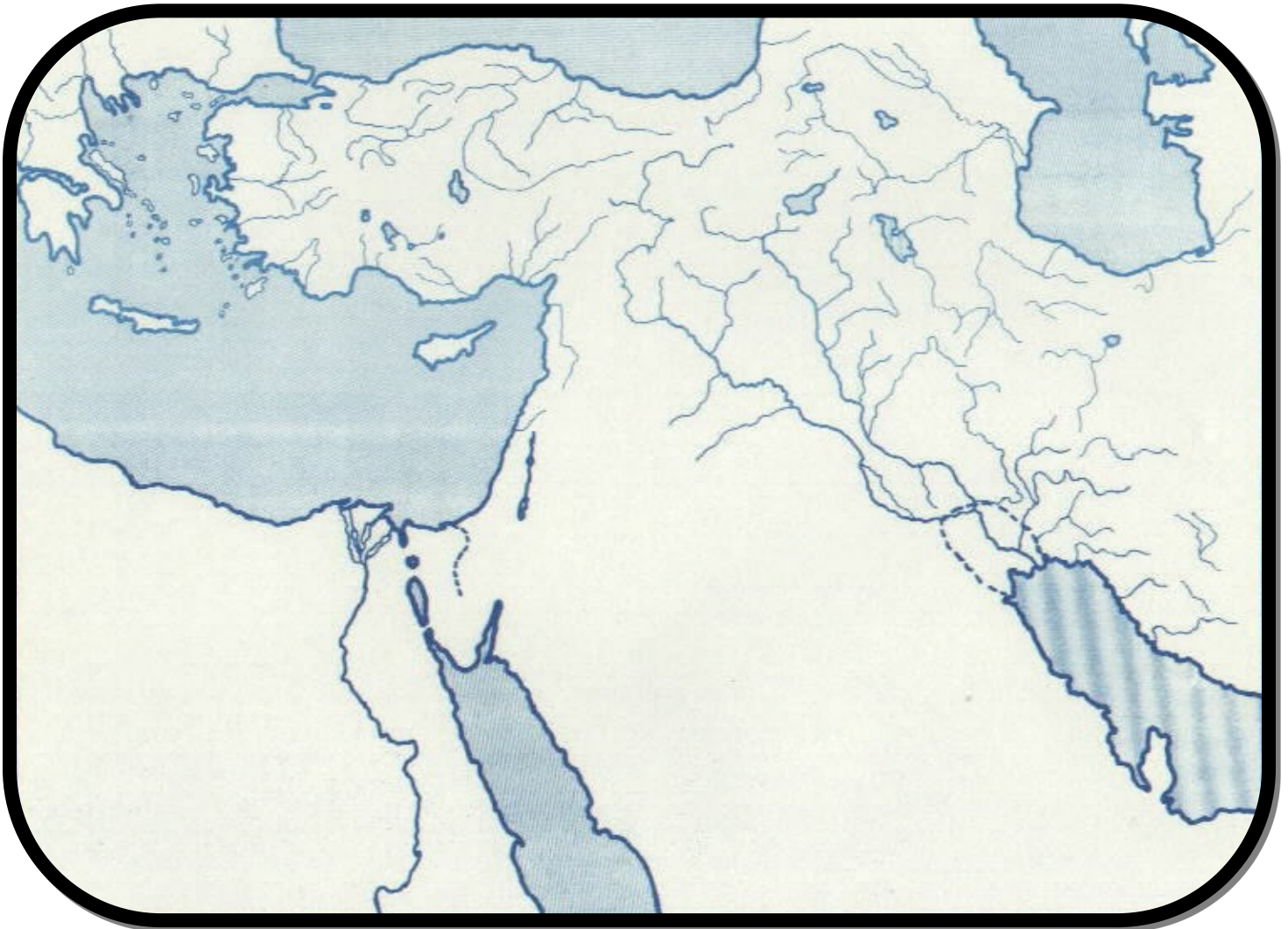
CLUE #4

Unscramble letters to uncover the hidden answer!

1. **east**
2. **west**
3. **sea**
4. **north**
5. **south**
6. **east**
7. **west**
8. **sea**

- 1. STUDENTS FILL IN PHYSICAL GEOGRAPHY MAP**
- 2. WHERE IN THE WORLD GEOGRAPHY CLUE ACTIVITY**

PHYSICAL GEOGRAPHY OF MESOPOTAMIA



Directions: Use an atlas to label the map and create a key. Color your map according to the elevation in your key.

Label the following:

1. Mediterranean Sea
2. Caspian Sea
3. Black Sea
4. Zagros Mountains
5. Arabian Peninsula (Saudi Arabia)
6. Euphrates River
7. Tigris River
8. Elburz Mountains
9. The Nile River
10. The Fertile Crescent
11. Persian Gulf
12. Label 3 other physical feature of your choice on the map. List them here:

A. _____ C. _____

B. _____

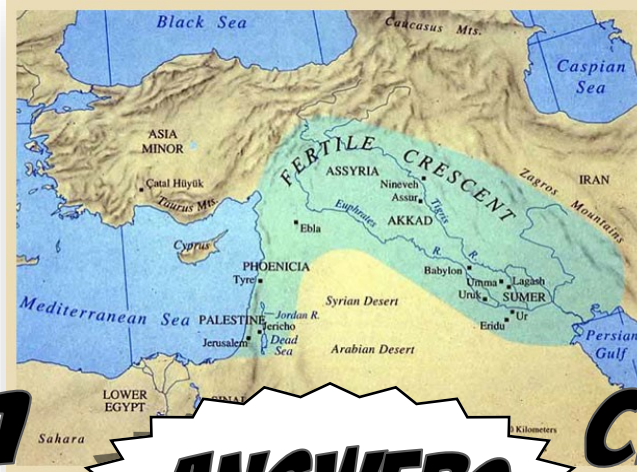
13. **Think about it:** How did the Tigris and Euphrates Rivers enable Mesopotamia to flourish?



WHERE IN THE WORLD?

An Ancient Mesopotamia Geography Scavenger Hunt...

Read the clues in order from the clue one list through the clue four list and place the answer in the center.



CLUE #1

General Clue:

- I am very tall.
- I am a narrow body of water.
- I am a river.
- I am a narrow flat land.
- I am a body of water.
- I am above 5000 feet.
- I am a body of water.
- I am a large body of water.
- I am a large piece of land.
- I am a large body of water.

CLUE #3

Specific Clue:

- I am a mountain range.
- I am a river.
- I am a river.
- I am known for my ability to grow crops.
- I am a gulf.
- I am a small mountain range.
- I am a sea.
- I am a sea.
- I am a peninsula.
- I am a large sea.

CLUE #2

Direction:

- I am east of the Tigris River.
- I am east of Syria.
- I am next to the Euphrates River.
- I am south of the Black Sea.
- I am south of Mesopotamia.
- I am south of the Caspian Sea.
- I am north of the Elburz Mountains.
- I am north of Turkey.
- I am surrounded by water on the east, west and south.
- I am south of Europe and north of Africa.

CLUE #4

Unscramble letters to uncover the hidden answer!

- saintuonM srgoaZ
- R hprateEus
- igrTis R.
- litereF erCscnet
- lfuG inaPrse
- saintuonM Ezurbl
- ianspCa aSe
- cklaB Sae
- bianAra sulaPenin
- terraneanMedi aSe

ANSWERS

- _____
- _____
- _____
- _____
- _____
- _____
- _____
- _____
- _____
- _____



WHERE IN THE WORLD?

An Ancient Mesopotamia Geography Scavenger Hunt...

Read the clues in order from the clue one list through the clue four list and place the answer in the center.



CLUE #1

General Clue:

1. I am very tall.
2. I am a narrow body of water.
3. I am a river.
4. I am a narrow flat land.
5. I am a body of water.
6. I am above 5000 feet.
7. I am body of water.
8. I am a large body of water.
9. I am a large piece of land.
10. I am a large body of water.

CLUE #3

Specific Clue:

1. I am a mountain range.
2. I am a river.
3. I am a river.
4. I am known for my ability to grow crops.
5. I am a gulf.
6. I am a small mountain range.
7. I am a sea.
8. I am a sea.
9. I am a peninsula.
10. I am a large sea .

CLUE #2

Direction:

1. I am east of the Tigris River.
2. I am east of Syria.
3. I am next to the Euphrates River.
4. I am south of the Black Sea.
5. I am south of Mesopotamia.
6. I am south of the Caspian Sea.
7. I am north of the Elburz Mountains.
8. I am north of Turkey.
9. I am surrounded by water on the east, west and south.
10. I am south of Europe and north of Africa.

CLUE #4

Unscramble letters to uncover the hidden answer!

1. saintuonM srgoaZ
2. R hprateEus
3. igrTis R.
4. litereF erCscnet
5. lfuG inaPrse
6. saintuonM Ezurbl
7. ianspCa aSe
8. cklaB Sae
9. bianAra sulaPenin
10. terraneanMedi aSe

ANSWERS

1. Zagros Mountains

2. Euphrates R.

3. Tigris R

4. Fertile Crescent

5. Persian Gulf

6. Elburz Mountains

7. Caspian Sea

8. Black Sea

9. Arabian Peninsula (Saudi Arabia)

10. Mediterranean Sea